

MONDAY

JUNE 2ND

2014

**TOWN OF EASTHAM
AGENDA
BOARD OF SELECTMEN
Monday, June 2, 2014
5:00 p.m.**

Location: Earle Mountain Room

I. SELECTMEN/PUBLIC INFORMATION

II. APPOINTMENTS

5:05 P.M. Roach Property Encroachments Enforcement Order – Tom Wingard, Inspector of Buildings

III. ADMINISTRATIVE MATTERS

A. Action/Discussion

1. Vote to Authorize the Purchase of New Voting Machines – Sue Fischer, Town Clerk
2. Authorize Charity Bike Ride – Harbor to Bay September 20, 2014
3. Authorize American Lung Association Bike Trek September 28, 2014
4. Update on Solar Installation at Eastham Landfill Area- Selectman Martin McDonald
5. Accept Resignation Finance Committee – Steve Cole
6. Accept Resignation Cultural Council – Ginger Kimler
7. Timothy Smith Loan Applicant(s)

B. Discussion

1. Orleans Information Concerning Nauset Spit Signage.

Note: Other than public hearings, all times are approximate and items may be taken out of order.)

IV. TOWN ADMINISTRATOR'S REPORT

V. OTHER BUSINESS

VI. EXECUTIVE SESSION – Litigation Strategy/Collective Bargaining

Upcoming Meetings

Wednesday June 4, 2014	2:30 p.m.	Work Session
Monday June 16, 2014	5:00 p.m.	Regular Session
Wednesday June 18, 2014	2:30 p.m.	Work Session

This meeting will be video recorded and broadcast over Local Access Channel 18 and through the Town website at www.eastham-ma.gov.

**Per the Attorney General's Office: The Board of Selectmen may hold an open session for topics not reasonably anticipated by the Chair 48 hours in advance of the meeting.*

**If you are deaf or hard of hearing or are a person with a disability who requires an accommodation, contact Laurie Gillespie-Lee, 5900 x207*

February 11, 2014

Eastham Town Hall
2500 State Street
Eastham, MA 02642

Attn: Sheila Vanderhoef
Town Administrator

Thomas Winegard
Building Inspector

Dear Sheila and Tom:

This letter is regarding the removal of the basketball court, pool, fence and deck that currently occupy space on the Roche property. On January 15th, I stopped by your offices, spoke with Nan, Sheila's assistant and left copies of a letter from the pool company stating that they would be unable to move the pool until sometime in April or May. The copies were accepted by Susan Barker from the Building Inspectors office.

Since that date, I have spoken to both of you referencing the time frame necessary to accomplish the move/demolition. I am asking for additional two months to accomplish the entire task, which would bring the deadline to May 31st rather than March 31st. Tom advised that I put the request in writing.

The weather since the first of the year, as you know, has been uncooperative, to say the least.

With that being said to date I have been able to do the following:

Children's Playhouse - moved
Dog Pen Area - moved
Demolition of Basketball Court - in progress
Children's Swing set- in progress

I have every intention, if granted the extension, of completing the remainder of the tasks on or before May 31st of this year.

Sincerely,



Gail Magliozzi
5645 Rte 6
Eastham, MA 02642

From: Janet Daly <jdaly@ambassadorpools.com>

Date: January 15, 2014 at 1:12:45 PM EST

To: gailmag@comcast.net

Subject: pool move

Hi Gail,

This email is to confirm that weather permitting we will be able to move the pool some time in April, possibly May, weather permitting. The cost of the move will be \$2,500.00 if your liner needs to be replaced it will be and additional \$450.00. Please call us in the spring when you are ready to move forward.

Thank you for your Business,

--

Janet Daly

Ambassador Pools

Executive Director of Sales & Operations

p.(781)440-0420

f.(781)440-0426

Ambassador Pools
QUALITY ABOVE GROUND POOLS



[View Our Pools](#)



TOWN OF EASTHAM

2500 State Highway, Eastham, MA 02642-2544

All departments 508-240-5900 • Fax 508-240-1291

www.eastham-ma.gov

Memo

Date: May 23, 2014
To: Board of Selectmen
From: Lillian Lamperti
Re: Voting machines

The Secretary of the Commonwealth has certified new voting machines for Massachusetts. Our office has planned for several years to purchase two new voting machines and \$16,500 has been allocated for this purchase on the five-year Capital Plan. In the past our office has only had one voting machine - purchasing two would finally give us a back-up in case of failure of one of the machines.

The price for each of the new ImageCast voting machine is \$6,995.00 or \$13,990.00 for both. The machines would be purchased through LHS Associates, a sole purchase source.


The Secretary of the Commonwealth requires a vote by the Board of Selectmen authorizing this purchase. A certified copy of the Board of Selectmen's vote must be received by the Secretary of the Commonwealth by June 12th and would allow our office to use the new machines for the November 4, 2014 state elections.

Thank you.

Lillian Lamperti
Town Clerk

Sue Fischer

III²¹A²



Harbor to the Bay, Inc. · Box 990243 · Boston, MA 02199
Telephone: 855-422-2453 · www.harbor-to-the-bay.org

April 22, 2014

Sheila Vanderhoef
Town Administrator
Town of Eastham
2500 State Highway
Eastham, MA 02642

ADMINISTRATION
APR 22 2014
RECEIVED

Dear Ms. Vanderhoef,

On Saturday, September 20, 2014, the Harbor to the Bay Charity Bike Ride requests permission to come through Eastham as part of the 12th annual Harbor to the Bay Charity Ride. This will be our 12th time coming through Eastham and we graciously thank you for your cooperation in previous years.

Harbor to the Bay Inc., is a 501(C) 3 non-profit organization, incorporated in the state of Massachusetts. Its members are local men and women, committed to deliver 100% of rider received pledges to our designated beneficiaries. The four beneficiaries are: AIDS ACTION, AIDS Support Group of Cape Cod, Community Research Initiative and Fenway Health. Last year Harbor to the Bay raised \$455,000 and since its beginning has raised almost \$3.5 million dollars. Thank you again for your support!

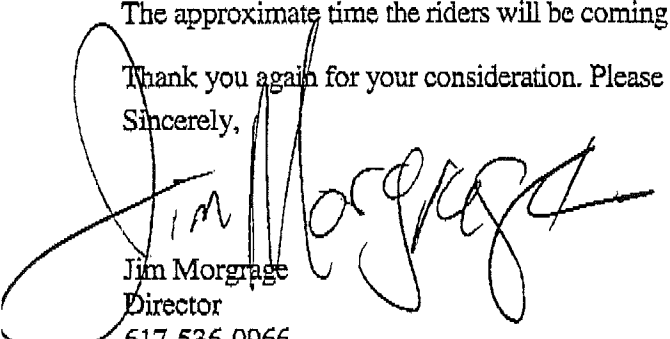
The ride, which begins in Boston at 6:00 AM and ends in Provincetown MA at 6:45 PM, involves a total of 200 – 300 cyclists.

The route through Eastham will be as follows: **The Cape Cod Rail Trail with one water stop at Brackett Road.**

The approximate time the riders will be coming through Eastham is between **1:00 PM to 5:00 PM.**

Thank you again for your consideration. Please feel free to contact me at the number below if you have any questions.

Sincerely,


Jim Morgrage
Director
617-536-0966
617-320-7202

Cc: Route Map, Fact Sheet, Event Notification Form, 501C Form



EASTHAM POLICE DEPARTMENT

2550 State Highway • Eastham, MA 02642
508-255-0551 • Fax: 508-255-5412



EDWARD V. KULHAWIK
Chief of Police

KENNETH J. RODERICK
Deputy Chief

ADMINISTRATION

APR 1 / 2014

RECEIVED

April 16, 2014

To: Sheila Vanderhoef
Town Administrator

From: Edward V. Kulhawik
Chief of Police

Re: **Eleventh Annual Harbor to the Bay Charity Bike Ride –
Saturday, September 20, 2014**

Since this is the 12th year for the above mentioned event, and having no adverse affect on our community since the event takes place solely on the Bike Path, I see no need for extended coverage by the Police Department.

On-duty Patrol Officers will be notified of this event, and will be available if needed.

Harbor to the Bay Ride

Mi	Turn	Onto - Comments
0.0	F	Clarendon St.
0.5	L	Tremont St. @TL
0.5	R	Waltham St.
0.7	X	Washington St. @ SS
0.8	L	Harrison Ave. @ TL
1.1	R	Traveler St. @ TL
1.3	F	West Broadway St
1.5	R	Dorchester Ave. @TL
1.9	BL	Old Colony Ave. @TL [P stop at Dunkin' Donuts]
2.6	F	Continue past rotary @SS
2.9	BR	Onto Off ramp @TL
3.1	BR	Morrissey Blvd. (pass WJVI-TV & Boston Globe)
5.8	L	Neponset Ave. Follow under highway.
0.4	F	Neponset River Bridge
6.2	BR	Exit ramp to Hancock St. (Rt. 3A)

Mi	Turn	Onto - Comments
7.8	F	Hancock St. (Not 3A)
9.1	BR	Hancock St. @TL b/c Quincy Ave. [P stop at Burger King]
11.6	BL	Commercial St. (Rt. 53) @TL
11.7	R	Front St. @TL (If you miss turn, follow Rt. 53 & BR at Rt. 18 to pick up route.)
12.1	BL	Front St. (Follow arrows.)
14.5	F	Front St. @SS
14.7		Pit Stop #1 Mowrey Square
14.9	BR	Rt. 18 @SS
15.8	R	Pond St. @TL (If you miss this, make left at Rt. 58)
17.2	X	Rt. 18 @TL
	F	Rt. 58. Follow to Plympton.
19.1	BL	Rt. 58 @V

Mi	Turn	Onto - Comments
21.7	BR	Follow rotary counter-clockwise to 3rd Right
24.1	BR	Rt. 58 [P stop at McDonald's]
29.6		Pit Stop #2 Halifax Boat Ramp (Palmer Mill Rd., 2nd int.)
34.9	L	Mayflower Rd. @TL (sign for Parsonage Rd. at right)
35.6	BL	Colchester St. (Follow Bike Route 1)
38.1	R	Route 80 West
40.6	L	Rt. 80 West @T (blinking TL)
43.3	L	Rt. 44 @T
43.5	BR	Carver Rd. @TL Do not make hard R onto Seven Hills.
44.0	L	Summer St. @SS Follow into Plymouth Center.
45.2	R	Pit Stop #3 Skateboard Park

Mi	Turn	Onto - Comments
45.7	R	Pleasant St. @T, then
45.8	F	Pleasant St. (not Bike Rt. 1)
46.0	R	South St. @T (Follow under Rt. 3) b/c Long Pond Rd. [P stop at gas station before Rt. 3]
56.1	BL	Hedges Pond Rd.
57.9	R	Rt. 3A (State Rd.) @T
	F	State Rd. (Do not go on Rt. 3A) [P stop McDonald's at end]
60.5	X	Scenic Highway @TL onto Canal St.
60.7	R	Take sidewalk in front of Friendly's to the bridge. Pit Stop #4
60.7	F	Walk bike over bridge. [Illegal and dangerous to ride over the bridge.]

L=Left R=Right X=Cross F=Forward B=Bear Q=Quick SS=Stop Sign T=T-Stop TL=Traffic light V=Fork

Mi	Turn	Onto - Comments
61.2	BL	After Sagamore Bridge, remount and ride downhill through parking lot.
61.4	L	Adams Rd.
61.5	R	Rt. 6A East @SS
62.4	BR	Rt. 130
63.6	BR	Rt. 130 through Sandwich
65.4	X	under Rt. 6
65.6	L	Service/Access Rd.
67.6	X	Quaker Meeting House Rd. @SS
69.8	X	Chase Rd. @SS
72.2	L	Rt. 149 @T
	QR	Service/Access Rd.
73	L	Oak St. @SS
74.1	BL	Rt. 132 @T
	R	Rt. 6A East
76.9		Pit Stop #5 Barnstable Town Building

Mi	Turn	Onto - Comments
82.9	R	Setucket
88.7	F	Stony Brook Rd. @V
89.5	R	Rt. 6A East @T
89.6	R	Tubman Rd.
91.0	F	Long Pond Rd. @V (Rt. 137)
91.3	L	Pit Stop #6 at start of the Cape Cod Rail Trail [Caution: pedestrians, children, unskilled riders]
92.3	X	Under Rt. 6A [Caution: tunnel, slow bike traffic]
94.0	X	Under Rt. 6A [Caution: tunnel, slow bike traffic]
95.6	L	Salty Ridge Rd. at end of trail

Mi	Turn	Onto - Comments
95.7	R	West Rd. @T
95.9	L	Cape Cod Rail Trail [Caution: pedestrians, children, unskilled riders]
97.1	X	Rt. 6 on trail bridge
98.5		Pit Stop #7 Breckett Rd., Eastham
100.3	X	Under Rt. 6 [Caution: tunnel, slow bike traffic]
105.5		Pit Stop #8 in parking lot at end of trail
105.6	L	LeCount Hollow Rd. @T after parking lot
105.7	R	Route 6 @SS
113.9	R	South Highland Rd.
115.3	L	Highland Rd. [P stop after overpass]
116.4	R	Shore Rd. @SS (Rt 6A)
120.9	F	Provincetown Town Line

Mi	Turn	Onto - Comments
121.9	L	Cape Inn Resort @V Final Rider Check In
123.8		The Boat Slip and Closing Ceremonies

All Riders must check in at each Check Point.

Pit 1 Weymouth

14 Miles from the Start of the Ride
Opens: 6:30 a.m.
Closes: 8:45 a.m.

Pit 2 Halifax (Check Point)

15.2 Miles from Pit 1
Opens: 7:15 a.m.
Closes: 9:45 a.m.

Pit 3 Plymouth

14 Miles from Pit 2
Opens: 8:00 a.m.
Closes: 11:00 a.m.

Pit 4 Bourne (Check Point)

17 Miles from Pit 3
Opens: 8:30 a.m.
Closes: 12:45 p.m.

Pit 5 Barnstable

16.5 Miles from Pit 4
Opens: 10:45 a.m.
Closes: 2:15 p.m.

Pit 6 Brewster (Check Point)

13.6 Miles from Pit 5
Opens: 11:30 a.m.
Closes: 3:45 p.m.

Pit 7 Eastham

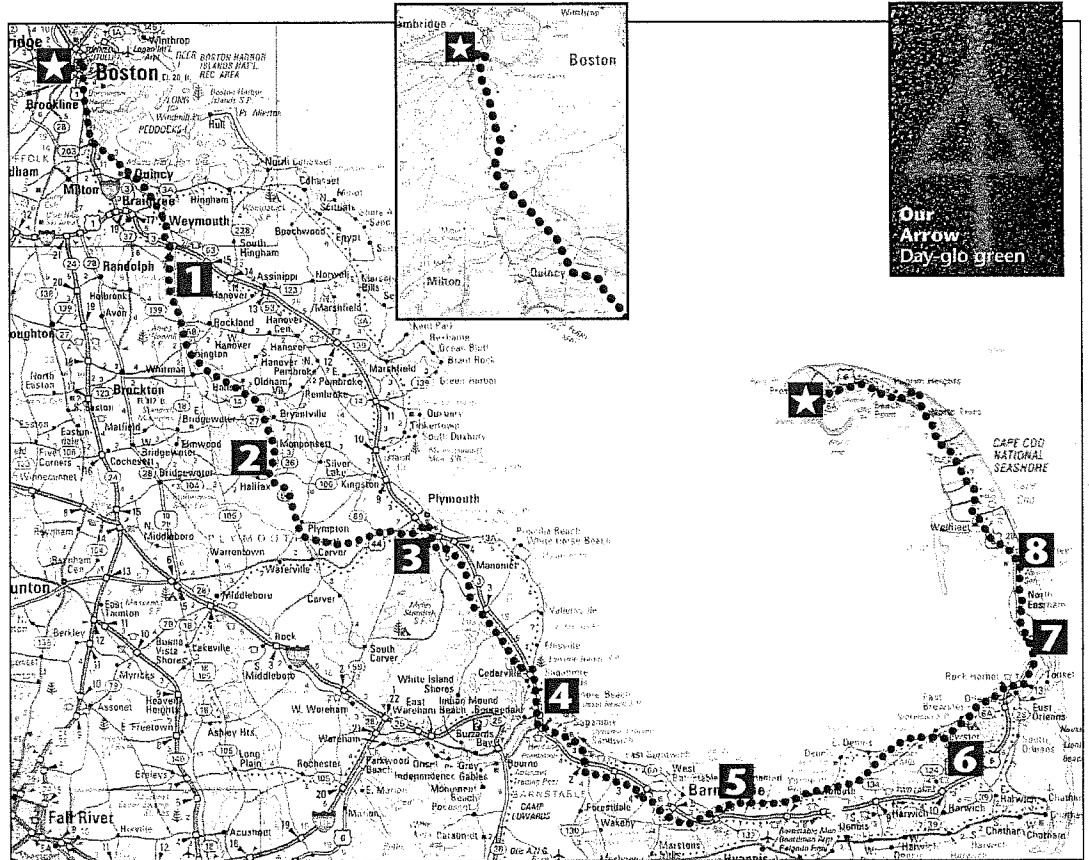
7.5 Miles from Pit 6
Opens: 11:45 a.m.
Closes: 4:15 p.m.


Pit 8 Wellfleet (Check Point)

6 Miles from Pit 7
Opens: 12:00 p.m.
Closes: 5:00 p.m.

Pit 9 Provincetown (Check Point)

15.5 Miles from Pit 8
Opens: 1:00 p.m.
Closes: 6:30 p.m.






*Dedicated to the memory of community leader & philanthropist
Michael A. Tye, United Liquors Corp.*

Fact Sheet

- When:** Saturday, September 20, 2014
- Where:** 125 miles from Boston to Provincetown, or 68 miles from upper Cape Cod to Provincetown.
- Who:** Harbor to the Bay, Inc. is a 501(C) 3 not-for-profit organization incorporated in the state of Massachusetts. Its members are local men and women, participants in past AIDS bicycle fundraising, and friends, committed to deliver 100% of rider pledges to our chosen beneficiaries.
- Costs:** Operating expenses of the ride will be met by a rider registration fee of \$75 and by corporate and individual sponsorship, both in-kind and monetary.
- Mission:** The mission is to deliver 100% of rider received pledges to our chosen beneficiaries.
- Compensation:** No one receives compensation of any kind in helping to plan the event.
- Why:** 100% of rider raised funds are donated to charity.
- Principal Sponsors:** Club Cafe, Boston, Massachusetts
Bay Windows, Boston, Massachusetts
- Sponsors:** GRGRF, Boston, Massachusetts
Boatslip Resort, Provincetown, Massachusetts
- Information:** For further information, contact Jim Morgrage or Frank Ribaudo at: 617-536-0966 (Club Café) or visit www.harbortothebay.org.

Harbor to the Bay, Inc., P. O. Box 990243, Boston, MA 02199
Telephone: 617-320-7202 or www.harbortothebay.org




Beneficiaries:

Fenway Health, (FCH) has been serving the diverse neighborhood of Fenway and greater Boston since 1972 with primary medical care. In the early 1980's, when FCH diagnosed the first cases of HIV in New England, Fenway became an international leader in the fight against HIV and AIDS. Today, Fenway is the largest provider of HIV and AIDS medical care in New England. A variety of programs provide accurate, up-to-the-date information on HIV and AIDS. Prevention programs focus on helping HIV-negative individuals stay healthy while also dealing with the emotional impact that HIV has on self, family, friends, and community. Other programs assist HIV-positive clients, their loved ones, and caregivers to deal with the medical, social, financial, and legal aspects of HIV and AIDS. Fenway is the largest provider of free anonymous HIV testing in New England. Fenway currently cares for more than 1200 people living with HIV.

The mission of the **AIDS Support Group of Cape Cod, (ASGC)** is to provide services to persons living with HIV and AIDS within Cape Cod Communities that maintain and enhance their quality of life, and provide health education and prevention information to Barnstable County via timely and accurate information about STD's, HIV, and AIDS. The services and outreach is consumer driven and family centered, however family is defined.

The mission of **Community Research Initiative, (CRI)** is to improve the lives of people living with HIV/AIDS for over 14 years; Boston-based **CRI** has participated in some of the most promising HIV medication research being conducted in the world. Through its continued outreach efforts, **CRI** provides the latest critical treatment information to all people living with HIV/AIDS, including women, people of color, and others who have been traditionally underserved. **CRI** has produced critical research and drug testing data that has contributed to the FDA approval of nearly half the currently available HIV treatments. **CRI's** contributions to Phase IV (post-drug approval) studies continue to have a major impact on treatment evaluation.



AIDS ACTION Committee

AIDS ACTION Committee, (AAC), New England's first and largest AIDS organization, is dedicated to stopping the spread of HIV/AIDS by preventing new infections and optimizing the health of those already infected.

AAC provides free confidential services to more than 2,500 men and women already living with HIV/AIDS, as well as conducting extensive educational and prevention outreach to those at risk of infection. AAC runs the only statewide AIDS Hotline (1.800.235.2331), Hepatitis Hotline (1.888.443.4372) and Pharmacy Access Hotline (1.800.988.5209). Free and confidential HIV testing and counseling is available at AAC's downtown Boston location and at its MALE Center in Boston's South End. AAC also advocates for effective science-based prevention programs. More information is available at www.aac.org.

Harbor to the Bay, Inc., P. O. Box 990243, Boston, MA 02199
Telephone: 617-320-7202 or www.harbortothebay.org

EVENT NOTIFICATION FORM

April 2014

Ms. Mary-Joe Perry
District Highway Director, District Five
MassDOT, Highway Division
1000 County Street
Taunton, MA 02780

Dear Ms. Perry,

Please be advised that the City/Town of Eastham, MA has notified the Board of Selectmen/City Council, Local Police Department, Local Fire Department, and, if applicable, the State Police of its intention to conduct road work/parade/race/or other events impacting State Highways on Route(s): Cape Cod Rail Trail, with one water stop at Breckett Road in or through the City/Town(s) of Eastham, MA benefiting The 12th Annual Harbor To The Bay Aids Benefit Bike Ride on Saturday, September 20, 2014.

The Board of Selectmen/City Council understands that it must give the Police and Fire Departments at least 48 hours notice before the commencement of the proposed work or event.

The Grantee must supply a Traffic Management Plan when the roadway is occupied and for all detours associated with said events to this Department and to all officials listed below. The Grantee(s) must notify the local and/or state police to set up a detour of this area with appropriate signs and barricades. The local Fire Department must be notified of the detour to ensure that measures will be taken to minimize disruption to the Fire Department's emergency service during the event. The Grantee(s) must also notify local media (newspapers, radio) of this proposed event.

The following signatures are required prior to the issuance of the Permit. All officials listed below shall assume all responsibility and liability for all activity associated under their jurisdiction.

Please fill out this form and fax it back to The Harbor to the Bay Committee at: 617 - 536 - 7979.

Thank you!

LOCAL POLICE DEPARTMENT

Signed: _____

Title: _____

City/Town: _____

FIRE DEPARTMENT

Signed: _____

Title: _____

City/Town: _____

BOARD OF SELECTMEN/CITY COUNCIL

Signed: _____

Title: _____

City/Town: _____

STATE POLICE DEPARTMENT

Signed: _____

Title: _____

City/Town: _____

Internal Revenue Service

Date: August 24, 2004

Harbor To The Bay, Inc.
% James M. Mortgage Club Cafe
209 Columbus Avenue
Boston, MA 02116-5109

Dear Sir or Madam:

This is in response to your request of August 24, 2004, regarding your organization's tax-exempt status.

In November 2003 we issued a determination letter that recognized your organization as exempt from federal income tax. Our records indicate that your organization is currently exempt under section 501(c)(3) of the Internal Revenue Code.

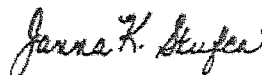
Our records indicate that your organization is also classified as a public charity under sections 509(a)(1) and 170(b)(1)(A)(vi) of the Internal Revenue Code until the Advance Ruling Period Ending date indicated in the header above.

Within 90 days from the end of the advance ruling period, your organization must submit to us information needed to determine whether it has met the requirements of the applicable support test during the advance ruling period. This information is currently supplied on the Form 8734, *Support Schedule for Advance Ruling Period*.

Contributions to your organization are deductible under section 170 of the Code. Grantors and contributors may rely on the determination that your organization is not a private foundation until 90 days after the end of its advance ruling period. If the organization submits the required information within 90 days, grantors and contributors may continue to rely on the advance determination until the Service makes a final determination of your organization's foundation status.

If you have any questions, please call us at the telephone number shown in the heading of this letter.

Sincerely,



Janna K. Skufca, Director, TE/GE
Customer Account Services

Department of the Treasury
P. O. Box 2508

Cincinnati, OH 45201

Person to Contact:

Mrs. Jones 31-03886

Customer Service Specialist

Toll Free Telephone Number:

8:00 a.m. to 6:30 p.m. EST

877-829-5500

Fax Number:


513-263-3756

Federal Identification Number:

05-0568910

Advance Ruling Period Ends:

December 31, 2007





EASTHAM POLICE DEPARTMENT

2550 State Highway • Eastham, MA 02642

508-255-0551 • Fax: 508-255-5412



TLA3

EDWARD V. KULHAWIK
Chief of Police

KENNETH J. RODERICK
Deputy Chief

May 14, 2014

TO: Sheila Vanderhoef
Town Administrator

FROM: Edward V. Kulhawik
Chief of Police

RE: American Lung Association
2014 Autumn Bike Trek

I have no issues with the upcoming Bike Trek on Sunday, September 28, 2013 other than the need for a Police Detail at the Visitor Center Lights/crossover on Route 6. Mr. Curley did not request this in his letter, but I will notify him that he will need this service, as it is a very busy intersection for that many bikers to cross without assistance.

If you have any questions regarding this information, please feel free to contact me.



EASTHAM POLICE DEPARTMENT

2550 State Highway • Eastham, MA 02642
508-255-0551 • Fax: 508-255-5412



EDWARD V. KULHAWIK
Chief of Police

KENNETH J. RODERICK
Deputy Chief

May 14, 2014

Mr. Paul Curley
Route Manager
American Lung Association Bike Trek
460 Totten Pond Road, Ste 400
Waltham, MA 02451

Dear Mr. Curley:

Attached please find a copy of my memo to Sheila Vanderhoef, our Town Administrator, regarding your upcoming bike trek. As I mentioned to Ms. Vanderhoef, you will need a detail officer at the Visitor Center lights for assistance with crossing Route-6. The charge for this service will be \$42 per hour, plus a 10% administrative fee.

Please feel free to contact me if you have any questions or concerns. I wish you good riding for this worthy event.

Sincerely,

Edward V. Kulhawik
Chief of Police

AMERICAN LUNG ASSOCIATION®

Fighting for Air

May 6, 2014

American Lung Association
of the Northeast

LungNE.org
1-800-LUNG USA

OFFICES:

Connecticut

45 Ash Street
E. Hartford, CT 06108

Maine

122 State Street
Augusta, ME 04330

Massachusetts

460 Totten Pond Road
Suite 400
Waltham, MA 02451

393 Maple Street
Springfield, MA 01105

New Hampshire

816 Elm Street
Suite 223
Manchester, NH 03101

New York

418 Broadway
1st Floor
Albany, NY 12210

21 West 38th Street
3rd Floor
New York, NY 10018

237 Mamaroneck Avenue
Suite 205
White Plains, NY 10605

700 Veterans Memorial Highway
Hauppauge, NY 11788

1595 Elmwood Avenue
Rochester, NY 14620


Rhode Island

260 West Exchange Street
Suite 102B
Providence, RI 02903

Vermont

372 Hurricane Lane
Suite 101
Williston, VT 05495

Chief Edward V. Kulhawik
Eastham Police Department
2600 Route 5
Eastham, MA 02642



Dear Chief Edward V. Kulhawik,

The American Lung Association's 2014 Autumn Escape Bike Trek is set to take place **Friday, September 26, through Sunday, September 28, 2014**. The Autumn Escape Bike Trek, now in its 30th year, is a three-day event to raise funds to help further our mission to *save lives by improving lung health and preventing lung disease*.

A maximum of 300 bicyclists will take part in the **2014 Autumn Escape Bike Trek**. Riders participate at their own speed. All of the cyclists must wear ANSI approved helmets and are instructed to ride safely and follow all traffic laws and regulations. The **AEBT** will have both medical and mechanical support. We strive to limit our use of main roads when possible. Enclosed you will find a copy of our proposed route through your city/town.

I am contacting the Police Department and the Board of Selectmen/Town Manager for approval and recognition to pass through your town. Please sign this letter acknowledging your awareness of our event and return it the enclosed envelope no later than July 15, 2014. Your signature is necessary to obtain the appropriate State Highway Permits.

You can reach me with any questions or concerns at (781) 314-9000. Thank you for your continued support throughout the years.

More information is available on the 30th Annual Autumn Escape Bike Trek at www.biketreknewengland.org.

Sincerely,

Paul Curley
Route Manager

Authorized Signature

Edward V. Kulhawik

Please Print Name/Title

5-14-14

Date

Go (Mile)	To (Mile)	Signs	Direction	Location (roads of travel in Bold)	Landmarks
Brewster					
0	0		left	onto Route 6A	Exit Cape Cod Sea Camps
0.1	0.1		right	onto Millstone Road	
0.1	0.2		left	onto Cape Cod Rail Trail	Caution Trail not designed for large groups
Orleans					
2.3	2.5		straight	into parking lot	Exit Rail Trail
0.1	2.6		bear left	onto Sally Ridge Rd (unmarked)	follow "Bike Route" Signs
0.2	2.8		right	onto West Rd (unmarked)	follow "Bike Route" Signs
0.2	3		left	onto Rail Trail	
0.6	3.6		straight	on Rail Trail	cross Main St (old route)
Eastham					
3.8	7.4	SIGN	right	onto Locust Road	(Sign: "Cape Cod National Sea Shore")
0.3	7.7		left	on Salt Pond Rd	
0.1	7.8	lights	straight	onto Nauset Bike Path	cross Rt 6
0.2	8	SIGN	right	into Parking Lot Rest Stop #1, Salt Pond Visitors	stay on bike bike path entering and exiting
				50 Nauset Rd., Eastham, MA 02642	
0	8		straight	on Nauset Bike Path	winding trail, use caution
1.2	9.2		left	onto beach parking lot/access road	Coast Guard Beach
0.1	9.3		bear right	onto Ocean View Drive	
0.9	10.2	ss/S	left	onto Cable Road (unmarked)	Nauset Beach on right
1	11.2		right	onto Nauset Road	
0.9	12.1		right	onto Rail Trail	just before Rt 6, town line
Wellfleet					
3.7	15.8		right	onto Lecounts Hollow Road	exit Rail Trail
0.7	16.5	SIGN	left	onto Ocean View Drive	
1	17.5		right	into Parking Lot Rest Stop #2, White Crest Beach	rest rooms across street
				592 Ocean View Dr., Wellfleet, MA 02667	
0	17.5		right	onto Ocean View Drive	
1	18.5	SIGN	left	onto Long Pond Road	
2	20.5		straight	on Long Pond Road	over Rt 6
0.1	20.6	ss	right	onto Main Street	
0.3	20.9		bear right	on Main Street	Downtown Wellfleet
0.1	21		straight	on Main Street	at Briar Lane
0.1	21.1	SIGN	right	on W. Main Street becomes Pole Dyke Rd	
1.2	22.3	ss	bear left	onto Bound Brook Island Road	
1.5	23.8		bear left	onto Old County Road	town line

Sheila Vanderhoef

From: Steven Cole <capesteve@me.com>
Sent: Wednesday, May 21, 2014 10:16 AM
To: Russ French; John Knight; eastham clerk; Sheila Vanderhoef
Subject: Finance Committee Resignation

Dear Russ, John, Lillian (and Sue) and Sheila:

With some sadness but with excitement and anticipation over my new role as Moderator, I hereby resign as a member of the Finance Committee effective immediately.

Thank you for the opportunity to serve the Town on the Finance Committee.

Steve Cole

Ginger Kimler
85 Limerick Way
Eastham, MA 02642

May 21, 2014

Eastham Town Offices
2500 State Highway
Eastham, MA 02642

To Whom It May Concern:

I am writing to resign from my position as a Member of the Eastham Cultural Council, effective immediately.

Sincerely,



Ginger Kimler
508-241-1784
gkimler@gmail.com

cc: Eastham Board of Selectmen



TOWN OF ORLEANS

19 SCHOOL ROAD

ORLEANS

MASSACHUSETTS 02653-3699

Telephone (508) 240-3700 — Fax (508) 240-3703

<http://www.town.orleans.ma.us>

BOARD OF
SELECTMEN

TOWN
ADMINISTRATOR

III B
I

May 21, 2014

John F. Knight, Chairman
Eastham Board of Selectmen
2500 State Highway
Eastham, MA 02642

ADMINISTRATION

MAY 22 2014

RECEIVED

RE: Nauset Spit

Dear Mr. Knight:

On behalf of the Orleans Board of Selectmen, I am writing to provide the Eastham Board of Selectmen with an update on the recent actions taken by the Orleans Board concerning the ongoing management of the town's off road vehicle (ORV) program on Nauset Spit.

With respect to ongoing beach management, Orleans will continue to manage the portion of Nauset Spit located in the Town of Eastham, as we have historically, under the provisions of the Orleans Order of Conditions, and Federal and State Guidelines for rare and endangered species. In addition, we will continue to enforce Orleans ORV Rules and Regulations insofar as they affect the Endangered Species Act, from April 1 through the end of fledge season each year.

As for ORV operations in Eastham, in addition to the new warning sign, we will also post separate and distinct signage when the beach is closed to comply with state and federal regulatory management guidelines. With respect to specific enforcement of Eastham's driving prohibition bylaw, we would request further information/clarification from your Board as to how Eastham proposes to enforce the bylaw this summer so that we may properly inform beach users and ORV sticker holders.

Sincerely,

John F. Kelly

Town Administrator

Cc: Board of Selectmen
Nate Sears, Natural Resource Manager
Tom Daley, DPW/Natural Resources Director

ENTERING
TOWN OF EASTHAM

NO VEHICLES
BEYOND THIS POINT

PER EASTHAM BYLAW

* * * * *

SUBJECT TO
\$200 FINE



TOWN OF EASTHAM

2500 State Highway, Eastham, MA 02642-2544

All departments 508-240-5900 • Fax 508-240-1291

www.eastham-ma.gov

T.A.
Report

Date: June 2, 2014

Memo:

To: Board of Selectmen

From: Sheila Vanderhoef, Town Administrator

Re: Request from Windmill Weekend Committee to have a basket in Town Hall to collect photo entries for the Windmill Weekend Photo Contest

Carol Dobek has requested that we have a basket in Town Hall to collect photos for the Windmill Weekend Photo contest. In the past, this collection was set up in the Library but this year, that venue will not be available. They decided to ask for the town Hall because of the Central location.

Thank you for your kind attention.

INFORMATION

INFO: 6/2/2014 packet
Monomoy Wildlife Refuge Regulation Changes

From: ed McManus [<mailto:mcmanused@msn.com>]
Sent: Wednesday, May 28, 2014 9:28 PM
Subject: Monomoy Wildlife Refuge Regulation Changes

Fellow Selectmen,

At the March meeting we were given a heads up by John Pappalardo on a new management plan that was being issued for the Monomoy Wildlife Refuge. The document has been issued and is sweeping in its effect and voluminous in content. Impacts of the changes will not only be felt in Chatham, where the refuge is located, but also impact fisherman from the surrounding towns who have traditionally fished in the waters around Monomoy. Selectwoman Florence Seldin of Chatham asked that I forward the following and urge that selectmen from all towns on the Cape join in requesting our federal legislators request an extension to the comment period so thoughtful responses can be prepared to be sent to the Fish and Wildlife Service.

Please consider making individual calls to one or more of our legislators.
Ed McManus

> From: florencecape@comcast.net
> Subject: Monomoy
> Date: Wed, 28 May 2014 20:31:39 -0400
> To: mcmanused@msn.com
>
> Ed
>
> Several towns did respond Chatham's request for Board of Selectmen to request that the National Fish and Wildlife Service respond to our request to extend the comment period for 30 days. This was before the actual draft management plan for Monomoy was released. The document is 1000 pages and make some sweeping changes which impact not only Chatham but fishermen from all over the Cape. So do you think you could send out the following email to the Selectmen asking them to act as individuals, or if they preferred, as a Board .
>
> We would appreciate your support in asking our Congressmen to request an extension of the comment period
> as follows: please call: Congressman Keating - 508 771 0666
>
> Senator Warren: 617 565 3170
>
> SenatorKerry: 6127 565 8519
>
> I'm _____ and I live in _____ and I am calling because I am concerned with the new management plan for the Monomoy National Wildlife Refuge and Wilderness. The area is incredibly important to not only the town of Chatham but to the Cape for a number of reasons, including the centuries long tradition of recreational and commercial harvest of our natural resources.
> This draft plan put forward by FWS proposes some very serious changes to how we define and manage this area and what activities are allowed, and we need time to understand and respond to these proposals.
> I'm calling to request the Senator's/Congressman's help in getting a 6 month extension to the comment period for this plan. The Service took many years to develop this plan and we need more time to digest everything they are proposing and to provide thoughtful comments"
>
> Just making a phone call would be of immense help.
>
> Thanks
> Florence
>

INFO

CAPE COD SELECTMEN & COUNCILORS' ASSOCIATION

REPRESENTING 98 ELECTED OFFICIALS IN 16 MUNICIPALITIES

JOIN US AS WE HONOR OUR SENIOR STATE LEGISLATORS

SENATOR THERESE MURRAY

REP. CLEON TURNER

**PRESENTING
COMMENTS ON THE 188TH GENERAL COURT
SESSION**

**ANNUAL MEETING AND ELECTIONS
UPDATES FROM LEGISLATIVE OFFICES
MEMBER REPORTS**

FRIDAY, JUNE 13, 2014

7:30 A. M.

DANIEL WEBSTER INN, SANDWICH, MA

DIRECTIONS- 149 MAIN STREET, SANDWICH, MA

Exit 2 (Sandwich/Route 130). Bear left as you come down the exit ramp and merge with Route 130. Continue on Route 130 for about 1.5 miles. Bear right onto Main Street. The Dan'l Webster Inn is located approximately .25 mile on the left.